









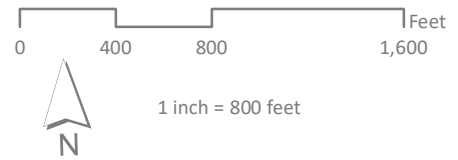


**NEXT RENEWABLE
FUELS INC.
Columbia County, Oregon
Stream Data Map**

- LEGEND**
-  Site Boundary
 -  Tax Lots
 -  Rail
 -  Proposed Driveway
 -  Proposed Maintenance Road
 -  Proposed Gas Line
 -  Proposed Pipe Rack
 -  Fish-Bearing Streams
 -  Non-fish-Bearing Streams
 -  Ditches



SOURCE DATA: Columbia County GIS Data, Oregon Department of Forestry, 2020
 GEOGRAPHIC PROJECTION: NAD 83 HARN, Oregon North Lambert Conformal Conic
 Date: 6/18/2021 File: Port Westward Stream Map2
 Map Created By: BJV Project No: 2200315.00



MACKENZIE.

P 503.224.9560 • F 503.228.1285 • W MCKNZE.COM
 RiverEast Center, 1515 SE Water Avenue, #100, Portland, OR 97214
 Portland, Oregon • Vancouver, Washington • Seattle, Washington



Source: Esri, DigitalGlobe, GeoEye, Earthstar Geographics, CNES/Airbus DS, USDA, USGS, AeroGRID, IGN, and the GIS User Community